

Crabtree Ponds



Sheffield &
Rotherham

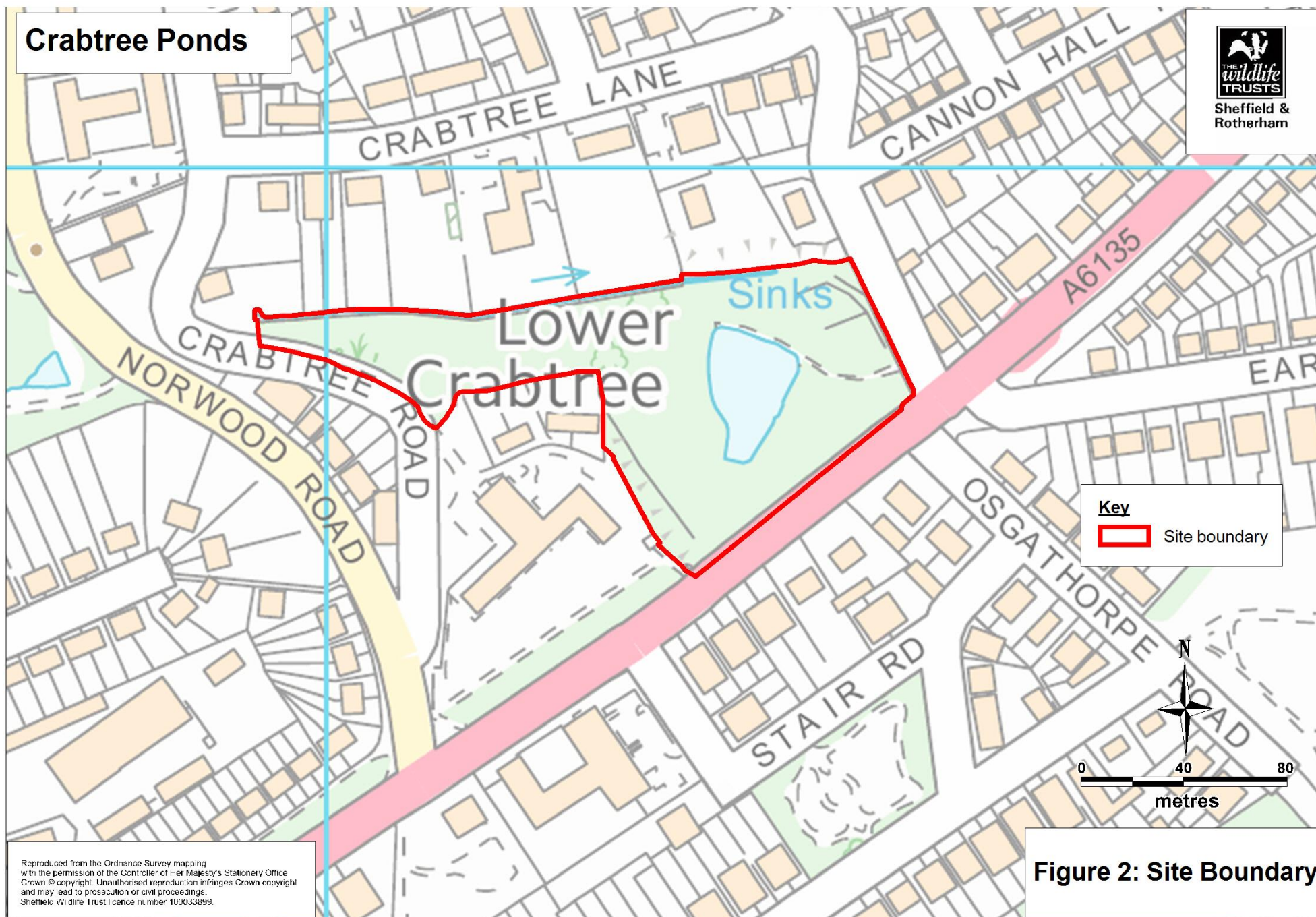
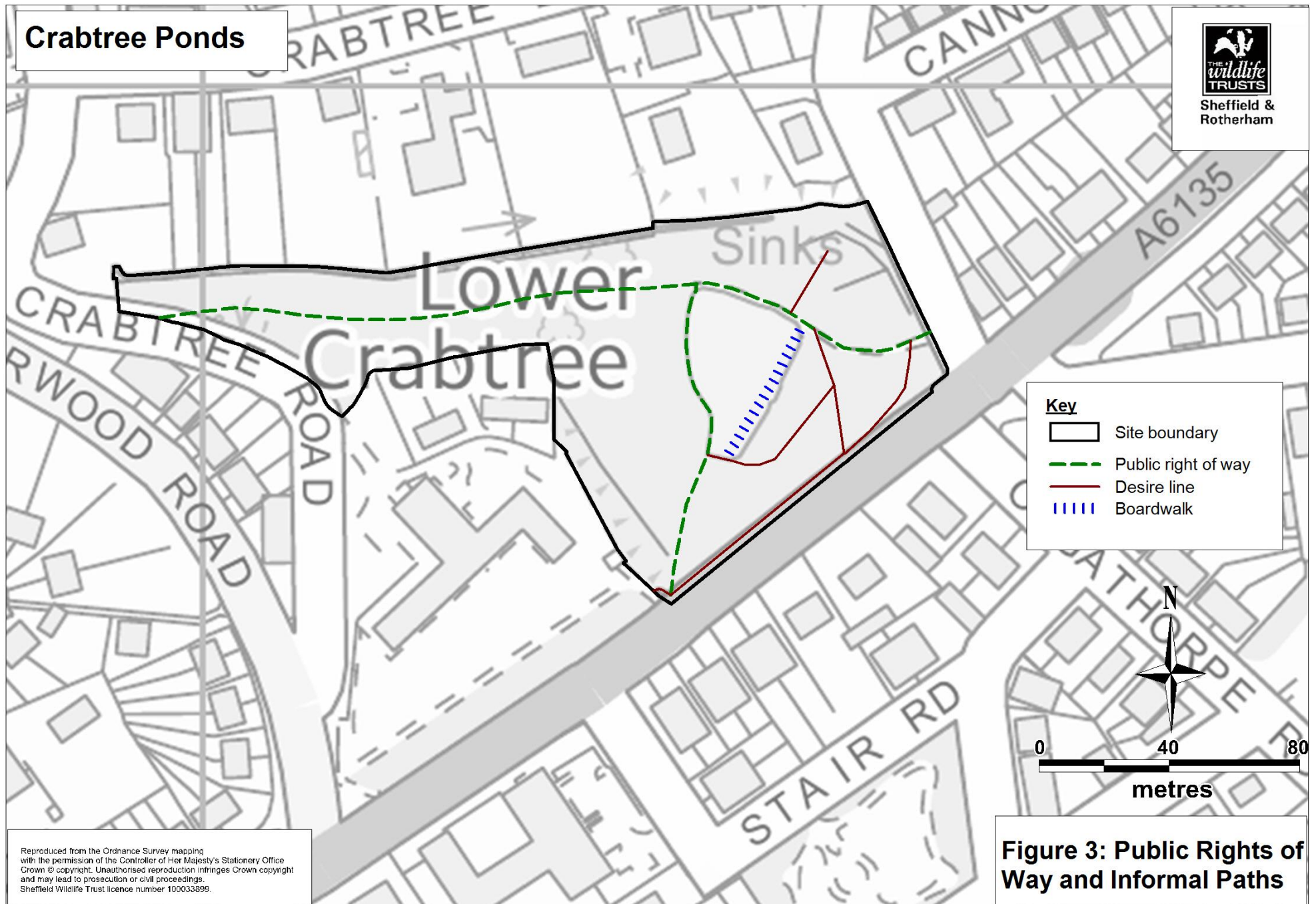


Figure 2: Site Boundary

Reproduced from the Ordnance Survey mapping with the permission of the Controller of Her Majesty's Stationery Office. Crown © copyright. Unauthorised reproduction infringes Crown copyright and may lead to prosecution or civil proceedings. Sheffield Wildlife Trust licence number 100033899.

Crabtree Ponds



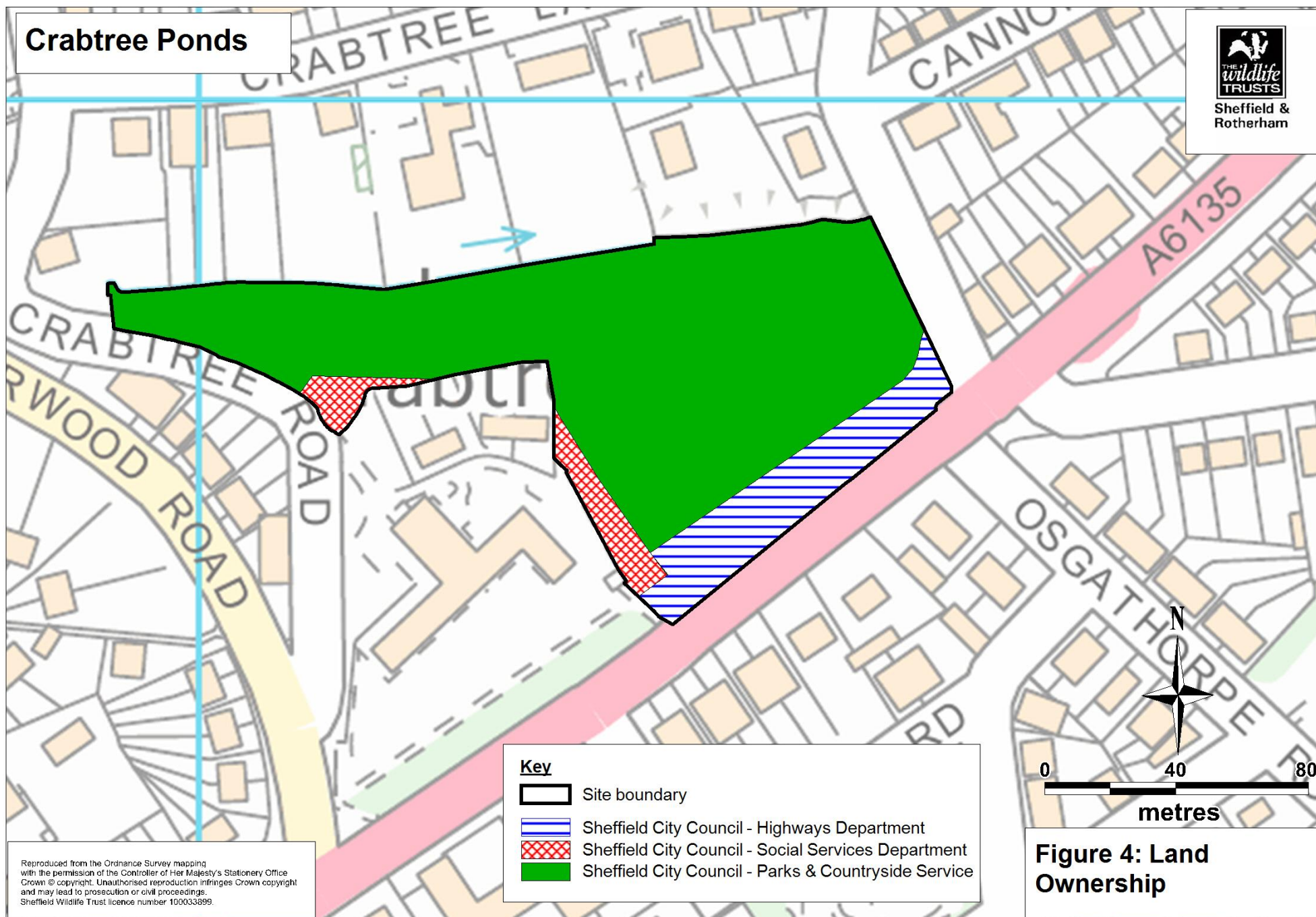
Reproduced from the Ordnance Survey mapping with the permission of the Controller of Her Majesty's Stationery Office. Crown © copyright. Unauthorised reproduction infringes Crown copyright and may lead to prosecution or civil proceedings. Sheffield Wildlife Trust licence number 100033899.

Figure 3: Public Rights of Way and Informal Paths

Crabtree Ponds



Sheffield & Rotherham



Crabtree Ponds



Sheffield & Rotherham

Key

- Site boundary
- Surfaced path
- Fence
- Wall
- Railings
- Wall and railings
- Knee rails
- Boardwalk
- Steps
- Bench
- Interpretation board
- Interpretation sign
- Sheffield Wildlife Trust sign



0 40 80
metres

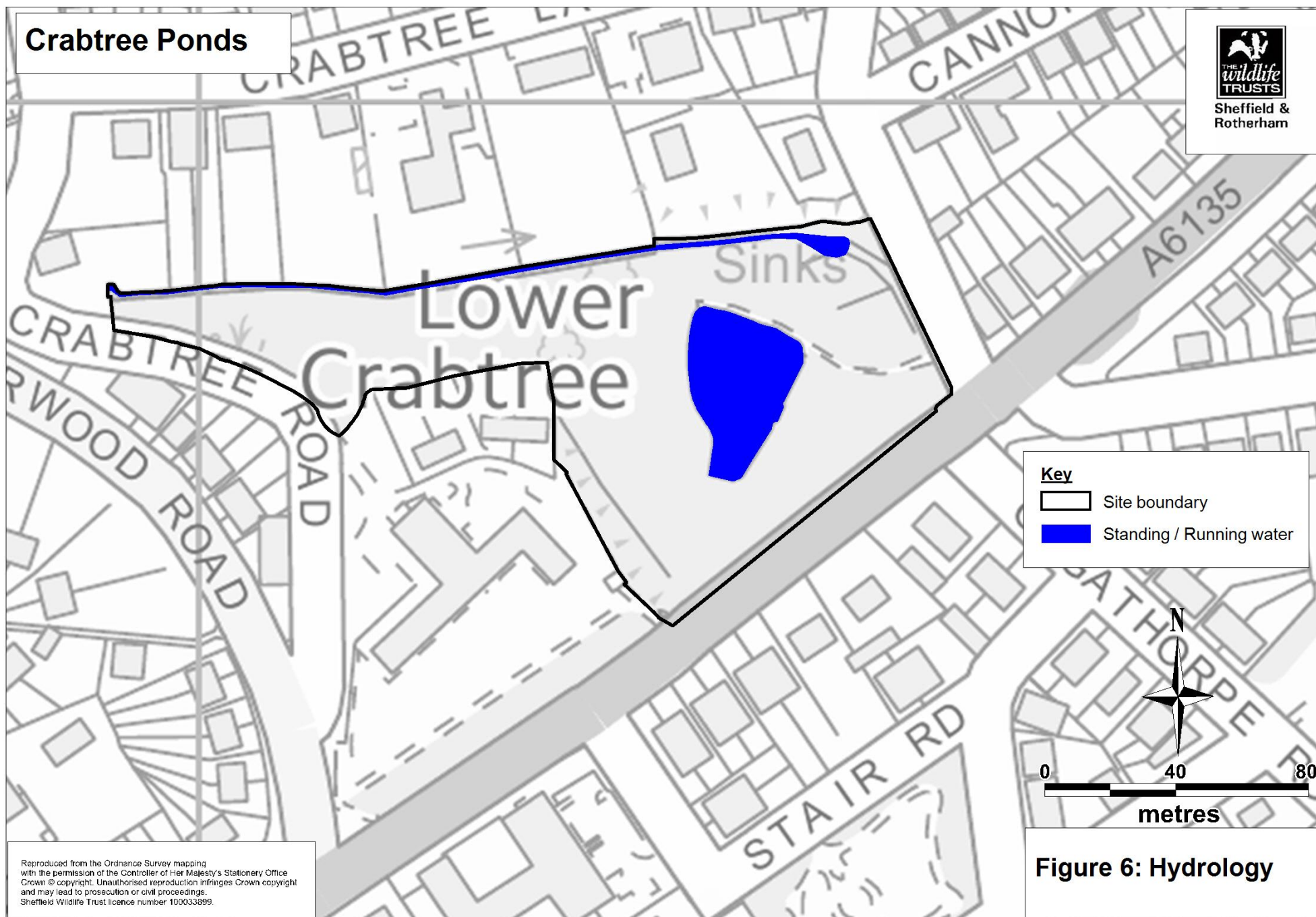
Figure 5: Infrastructure

Reproduced from the Ordnance Survey mapping with the permission of the Controller of Her Majesty's Stationery Office. Crown © copyright. Unauthorised reproduction infringes Crown copyright and may lead to prosecution or civil proceedings. Sheffield Wildlife Trust licence number 100033899.

Crabtree Ponds



Sheffield &
Rotherham



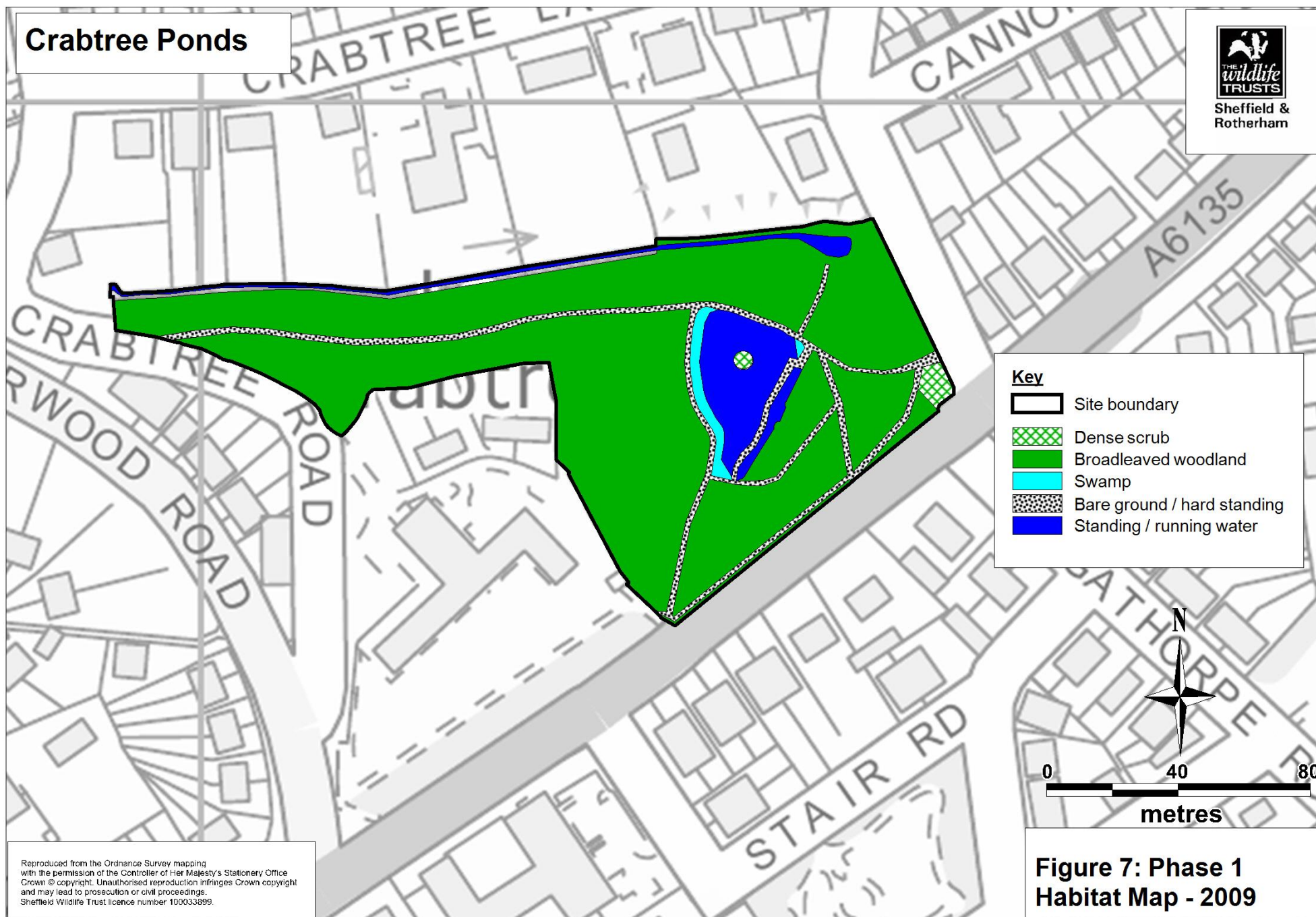
Reproduced from the Ordnance Survey mapping with the permission of the Controller of Her Majesty's Stationery Office. Crown © copyright. Unauthorised reproduction infringes Crown copyright and may lead to prosecution or civil proceedings. Sheffield Wildlife Trust licence number 100033899.

Figure 6: Hydrology

Crabtree Ponds



Sheffield & Rotherham



Crabtree Ponds



Sheffield &
Rotherham

Key

 Site boundary



0 40 80
metres

Reproduced from the Ordnance Survey mapping
with the permission of the Controller of Her Majesty's Stationery Office
Crown © copyright. Unauthorised reproduction infringes Crown copyright
and may lead to prosecution or civil proceedings.
Sheffield Wildlife Trust licence number 100033899.

**Figure 8: Aerial
Photograph - 2002**

Crabtree Ponds



Sheffield &
Rotherham



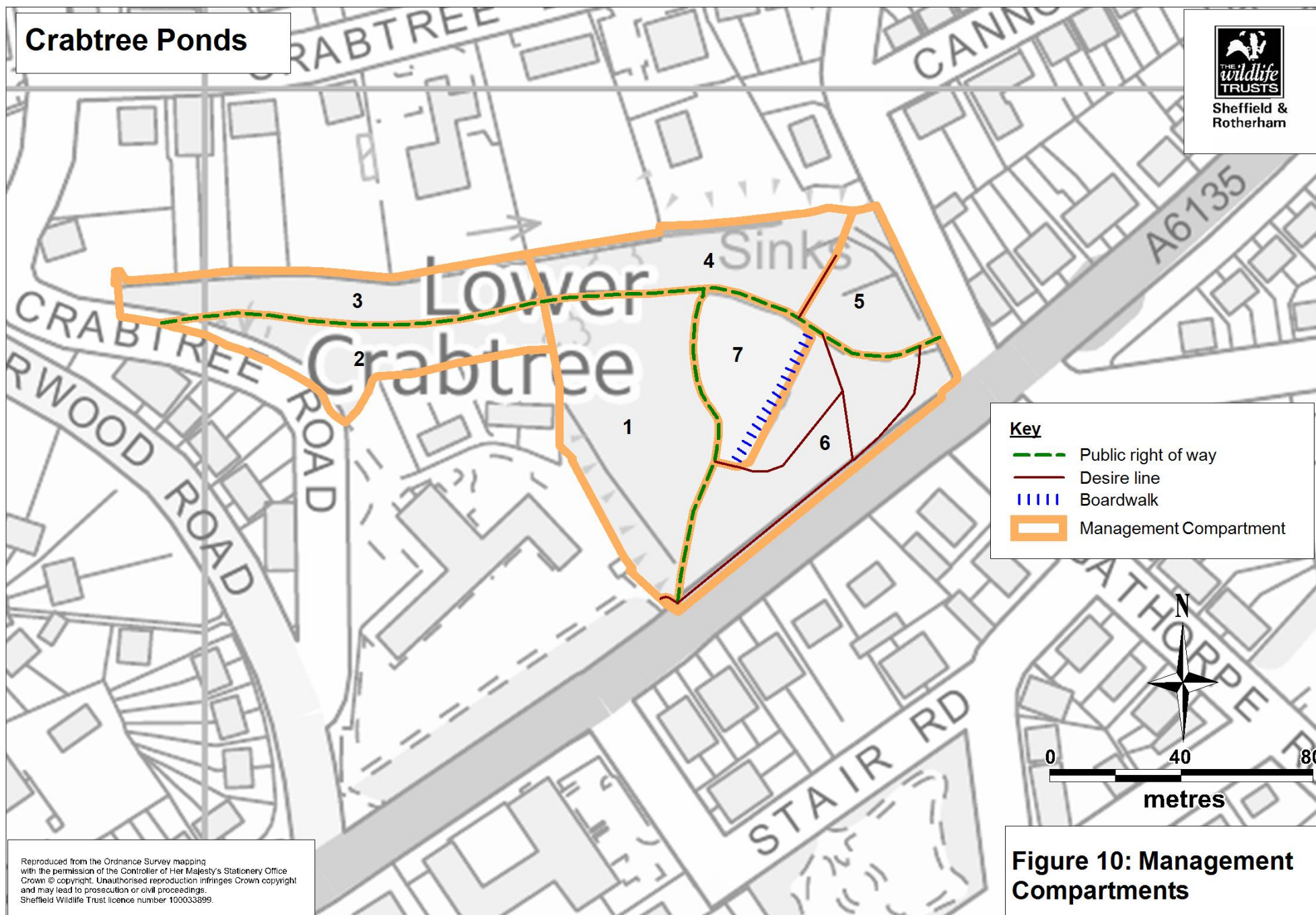
Image from Google Earth - 2015

**Figure 9: Aerial
Photograph - 2008**

Crabtree Ponds



Sheffield & Rotherham



Key

- Public right of way
- Desire line
- Boardwalk
- Management Compartment

Figure 10: Management Compartments

Reproduced from the Ordnance Survey mapping with the permission of the Controller of Her Majesty's Stationery Office. Crown © copyright. Unauthorised reproduction infringes Crown copyright and may lead to prosecution or civil proceedings. Sheffield Wildlife Trust licence number 100033899.